

10 kilometres

Location Map
Premier Range
 Cariboo Mountains, British Columbia

Glaciated Area
 Highway
 River/Creek
 Lake

Location Map
Mts. Quanstrom
and Pierrway
Wells Gray Group
Cariboo Mountains
British Columbia

10 kilometres

120°W

to Prince
George

McBride

Castle Creek

Fraser River

16

93 H	83 E
93 A	83 D

Mt. Quanstrom

Mt. Pierrway

Niagara Creek

Clearwater Rive

Raush River

Premier
Range

Valemount

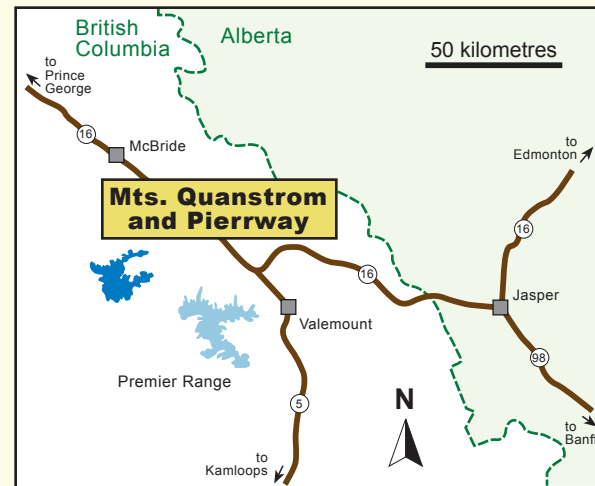
5

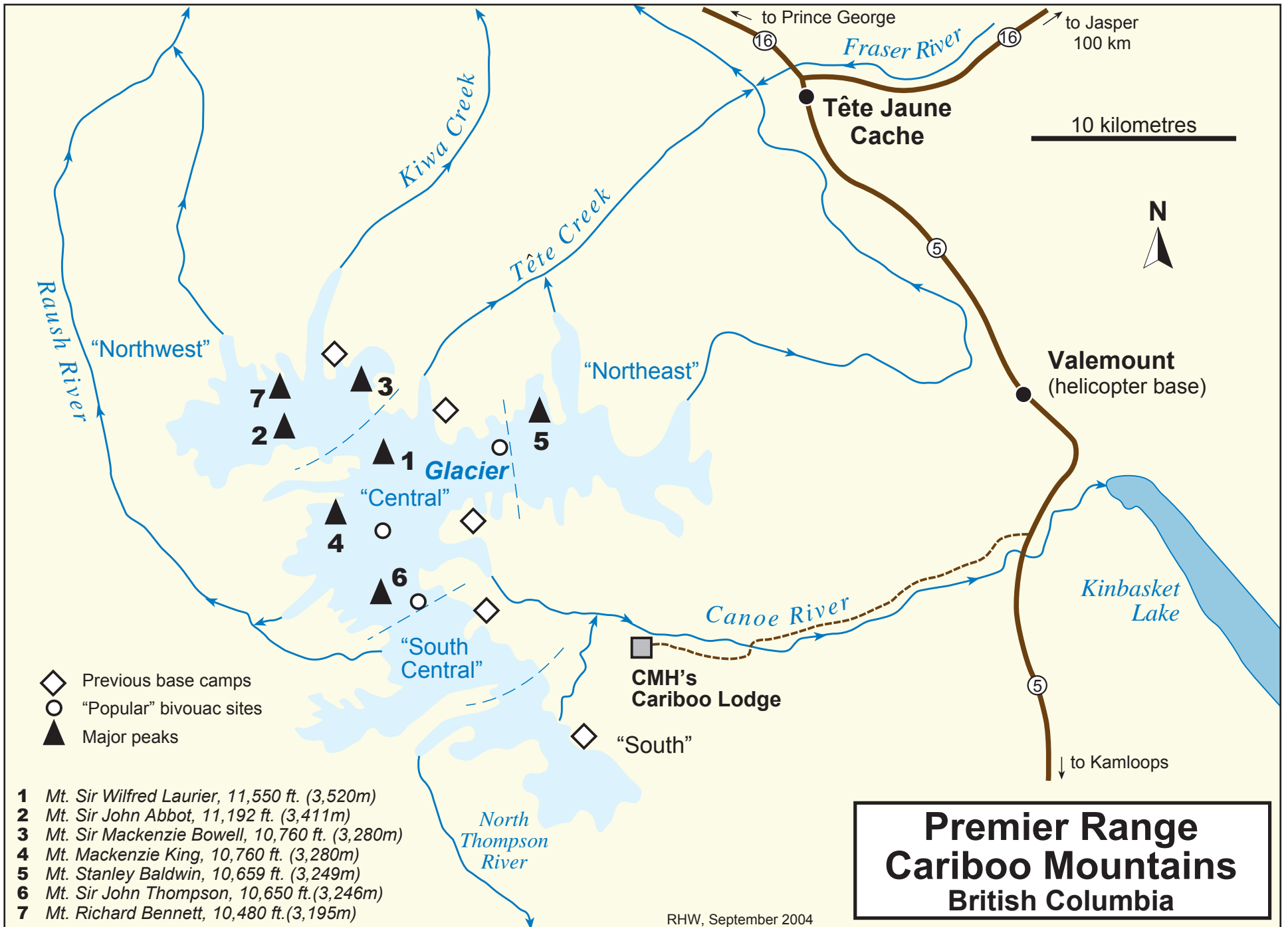
to Kamloops

to Jasper

16

53°N





**Premier Range
Cariboo Mountains
British Columbia**

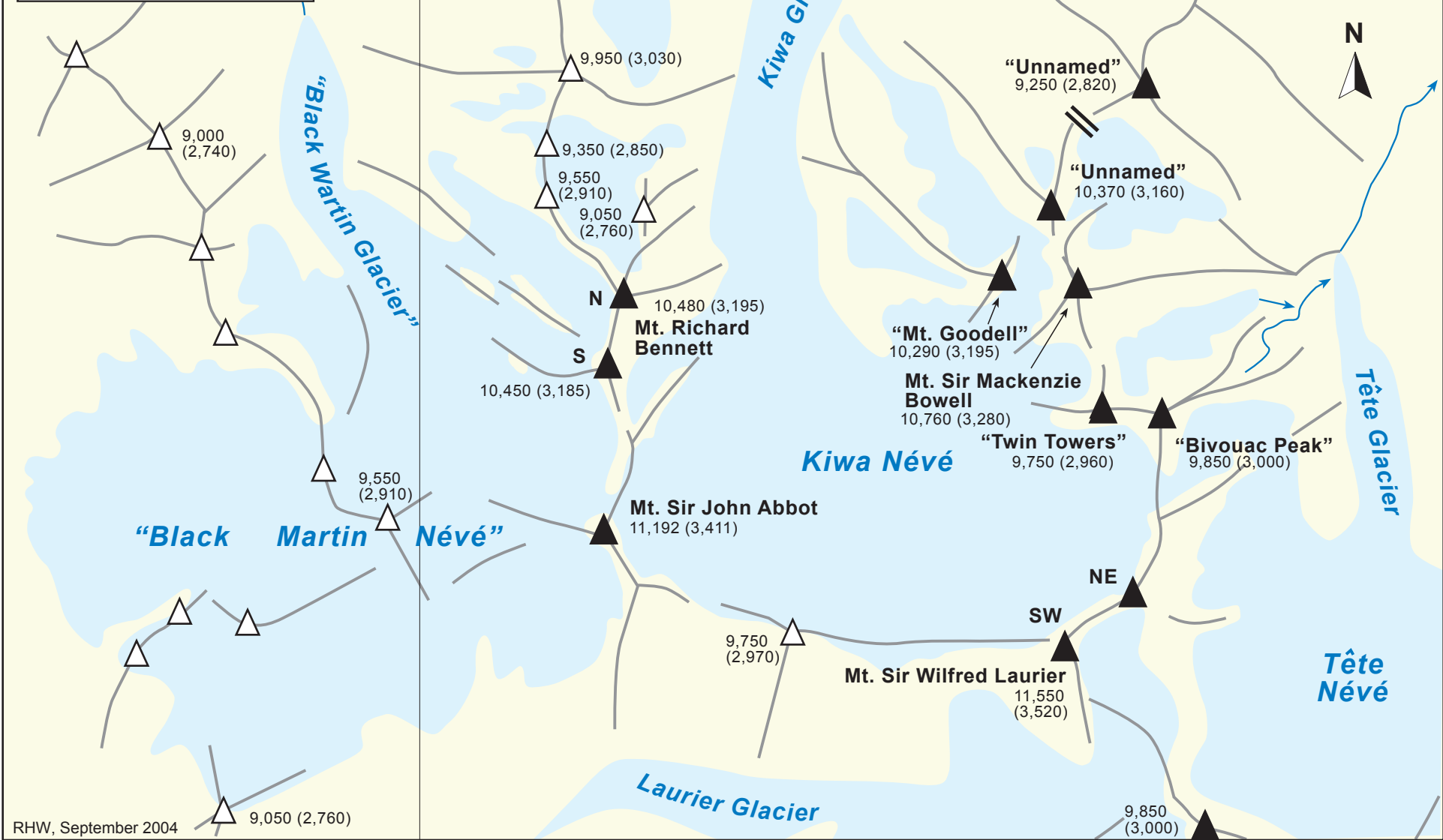
“NW” Premiers Kiwa Névé Area

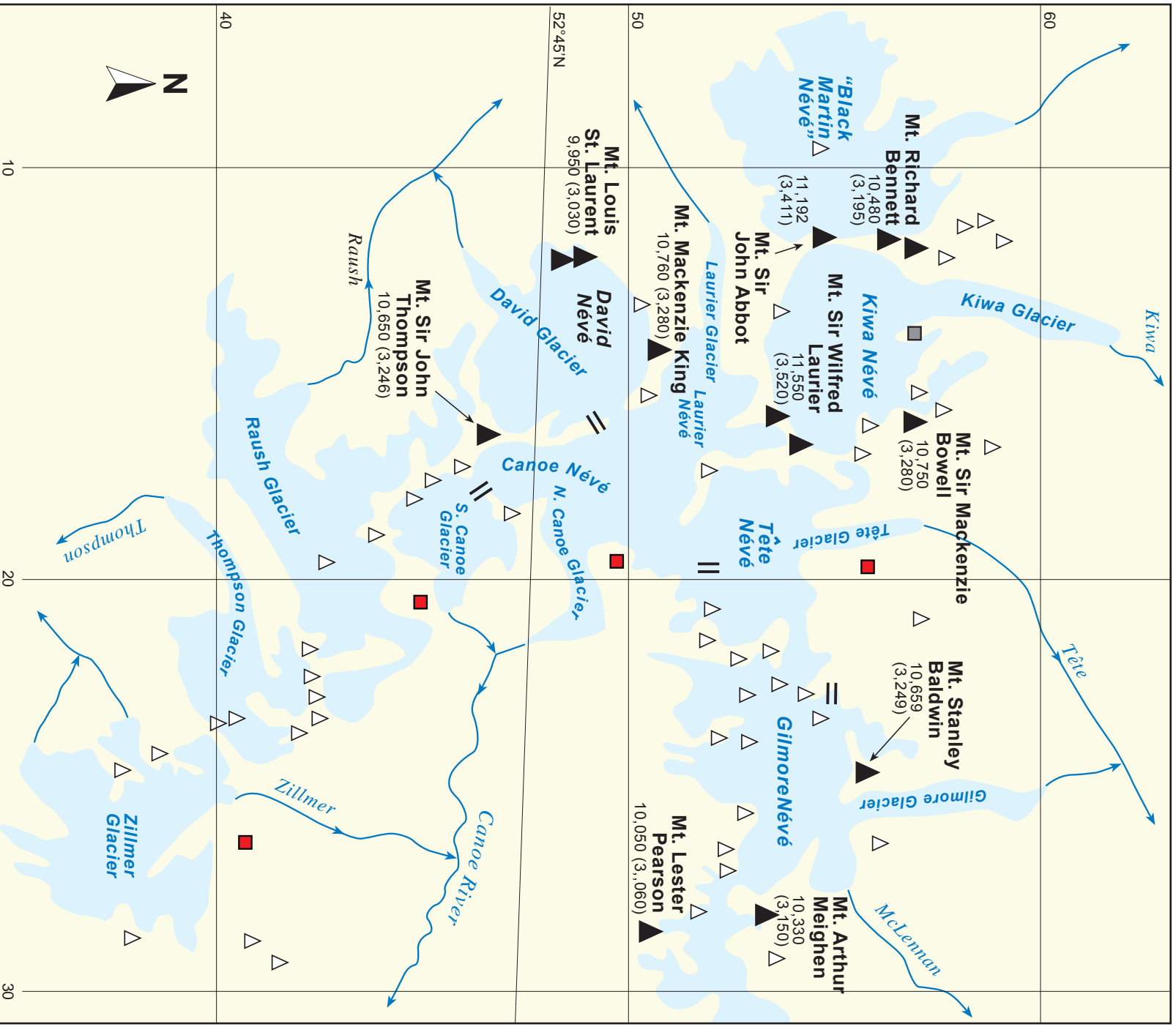
- ▲ Climbed Peaks
Height, feet (metres)
- △ Unclimbed (?) Peaks
- ≡ Pass
- Glacier
- Ridge
- ↪ River

10

2 kilometres

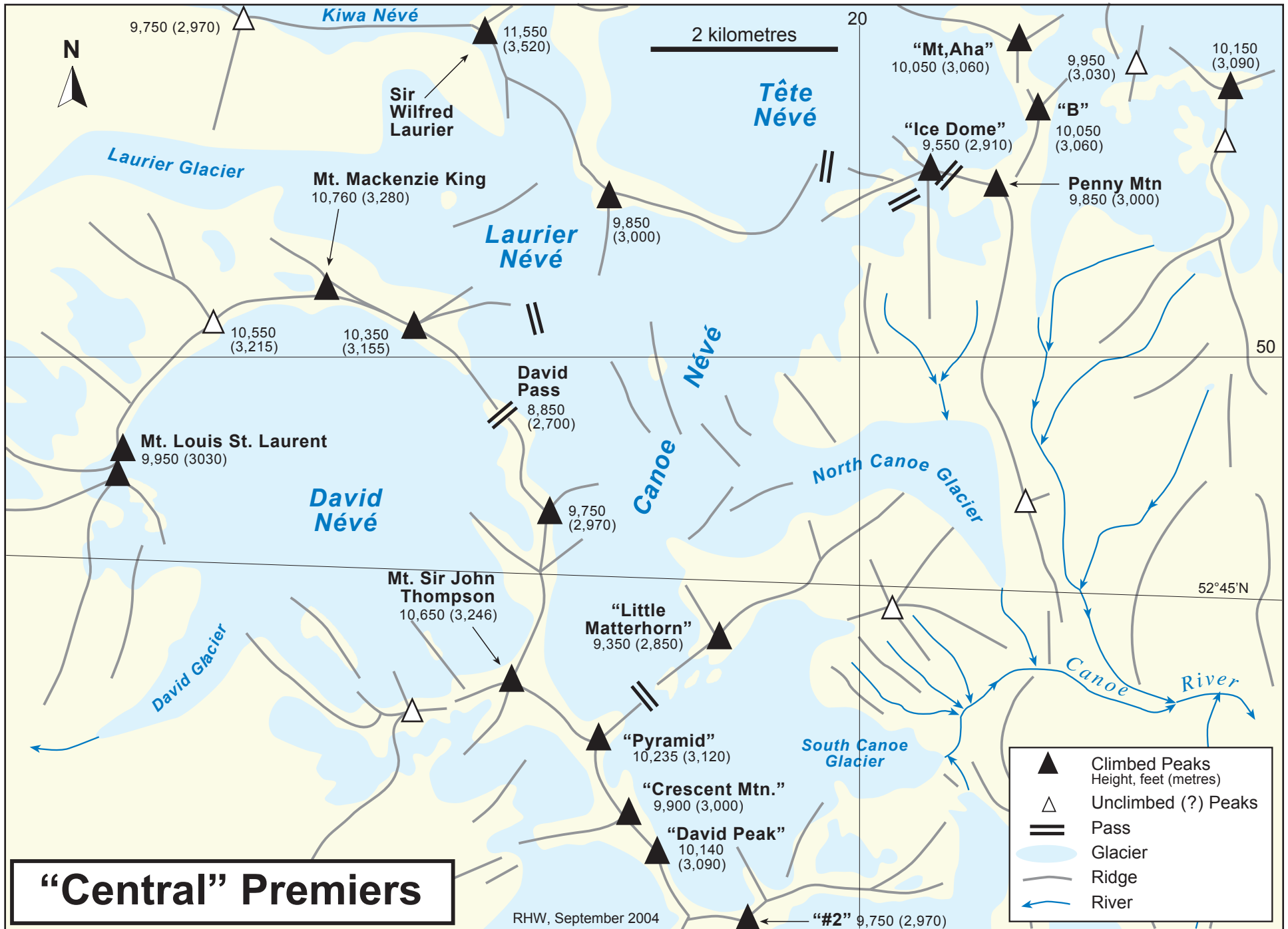
60

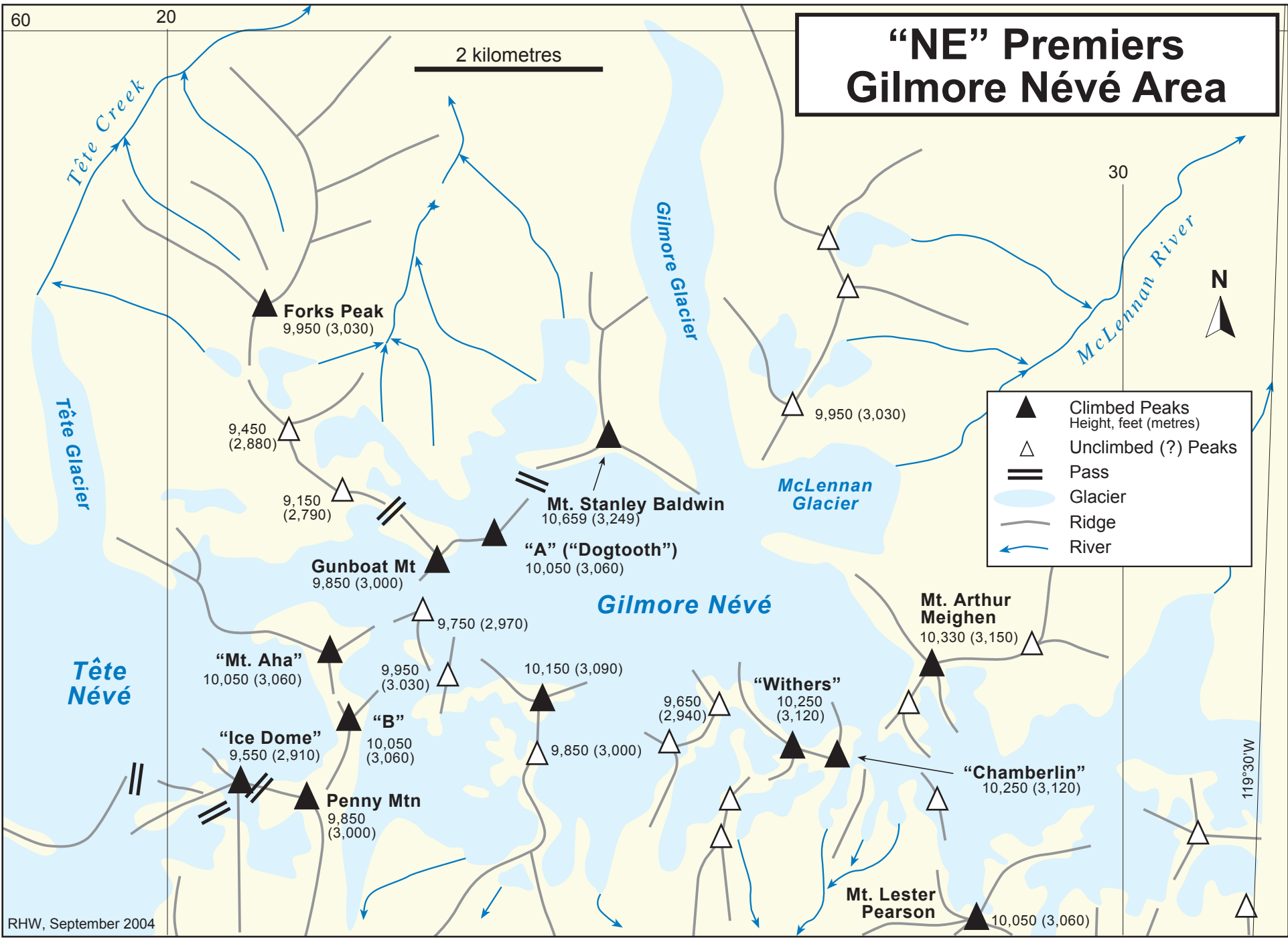


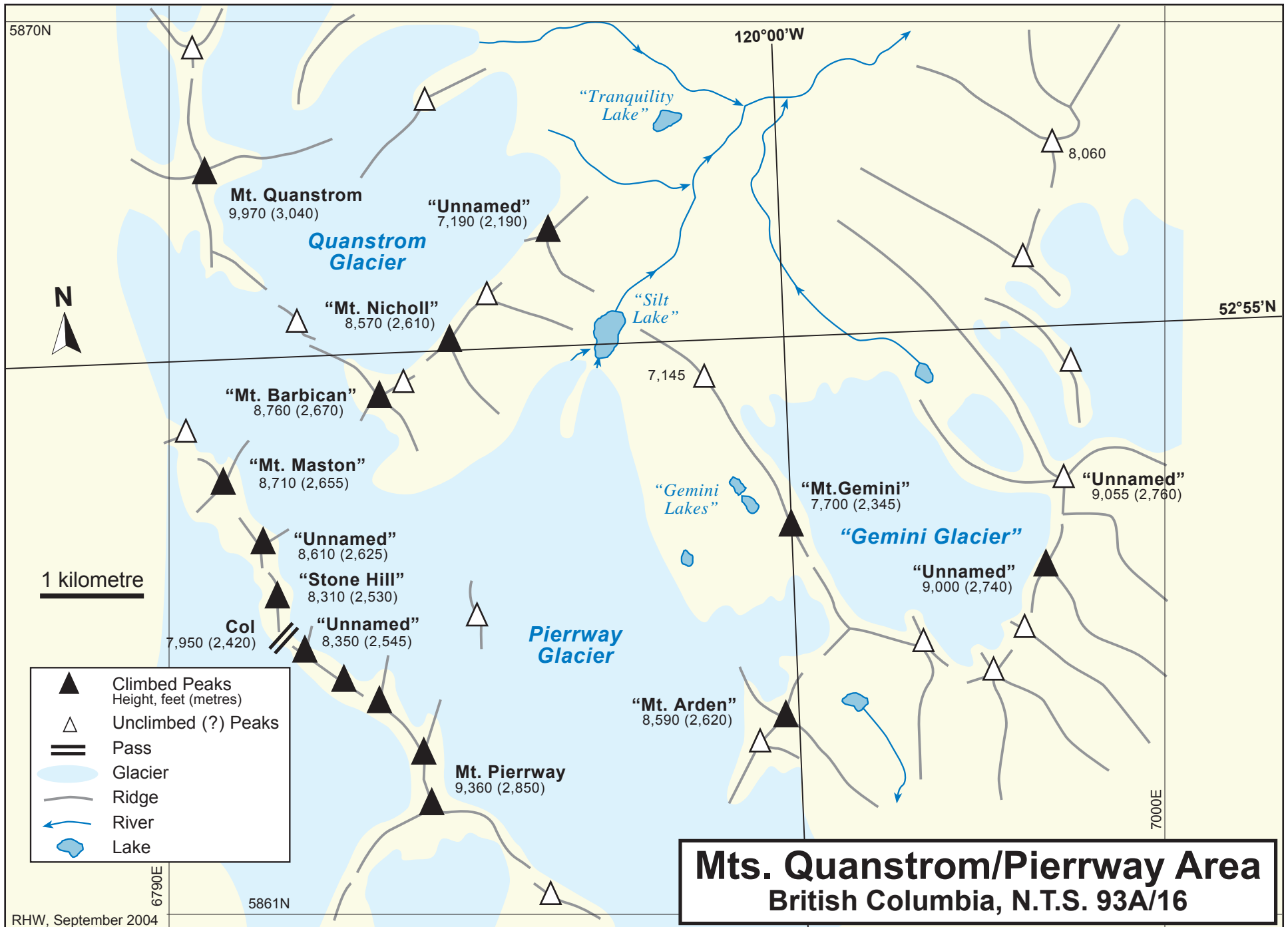


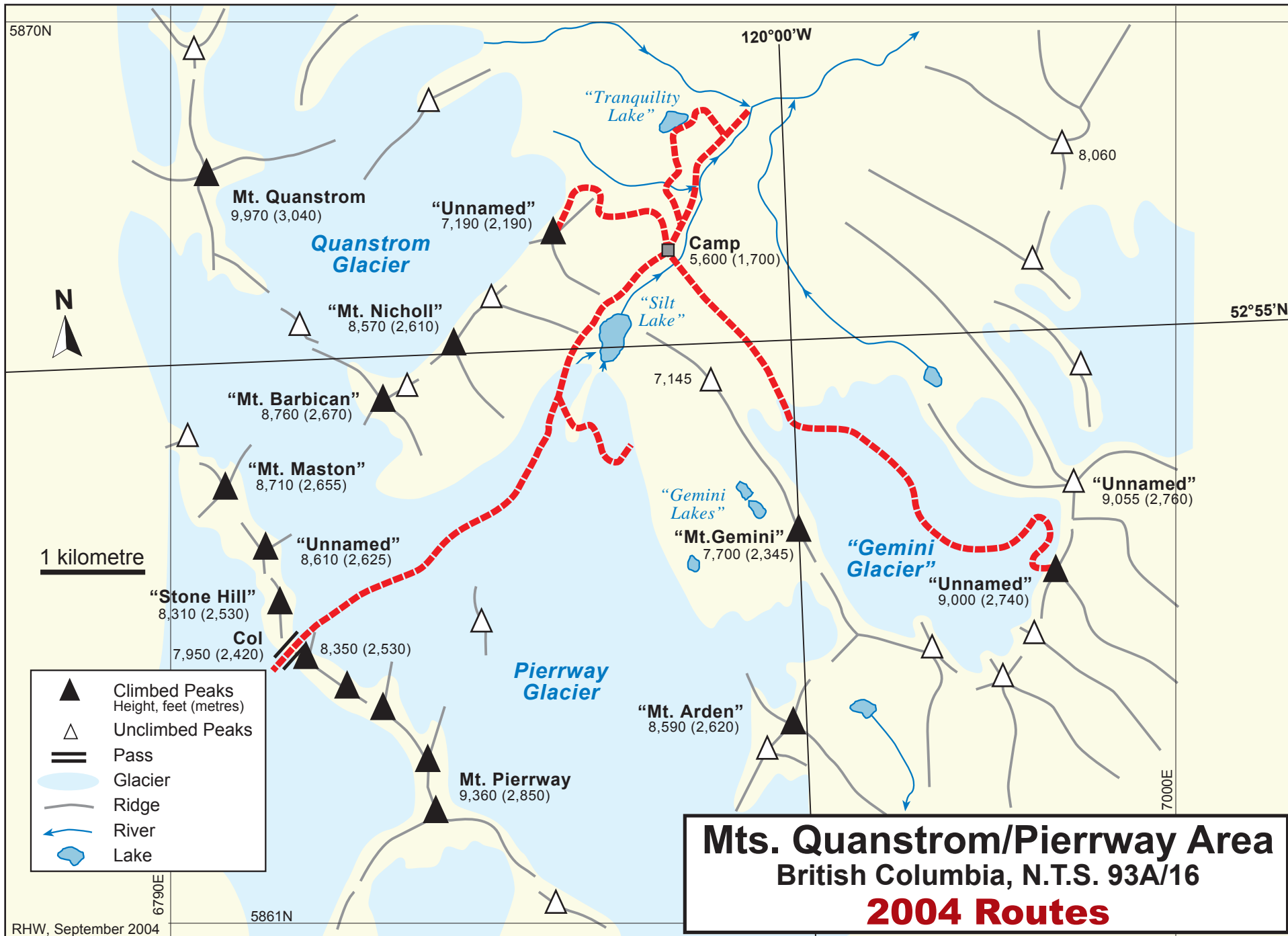
Premier Range

(simplified)









- ▲ Climbed Peaks
Height, feet (metres)
- △ Unclimbed Peaks
- ≡ Pass
- Glacier
- Ridge
- ← River
- Lake

Mts. Quanstrom/Pierrway Area
 British Columbia, N.T.S. 93A/16
2004 Routes